



DERRY ROAD WEST

DERRY ROAD STATION

DERRY RD STATION BUS ACCESS ROAD

5 BUS BAYS

S-E06

BUS LOOP

TOTAL AREA 4.63 ha

POND 0.45 ha
(EDGE OF POND 200.80m)

PARKING AREA (0.48) ha
21 ACCESSIBLE PARKING,
63 PPUDO SPACES,
42 REGULAR PARKING AND
4 LOADING SPACES AND

POTENTIAL FUTURE
PARKING AREA (0.25 ha)

PARKING AREA (0.84 ha)
APPROX. 258 PARKING SPACES

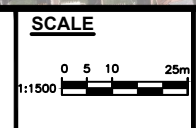
PARKING AREA (1.02 ha)
APPROX. 314 PARKING SPACES

DERRY RD STATION
PARKING ACCESS ROAD (IN/OUT)

NINTH LINE

DERRY RD STATION
BUS AND PARKING
ACCESS ROAD

REGULAR PARKING = 520 SPACES
ACCESSIBLE PARKING = 21 SPACES
CARPOOL PARKING = 94 SPACES
PPUDO = 63 SPACES



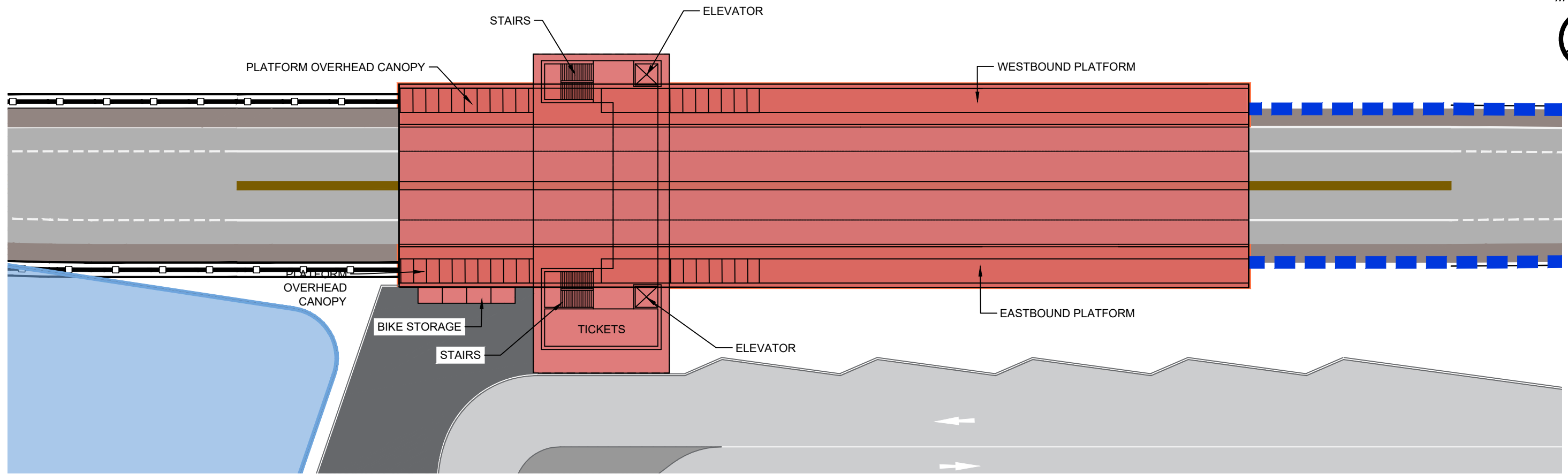
LEGEND

RETAINING WALL	STATION PLATFORM	TRANSITWAY	TRAFFIC LANES AND MOVEMENT	HYDRO TOWER
FILL SECTION	STRUCTURE SECTION	UNDERPASS SECTION	EXISTING BUS STOP	HYDRO CORRIDOR
CUT SECTION	STATION BOUNDARY	PROPERTY LINE	UTILITY CORRIDOR	WALKWAY/SHARED USE PATH
SWM POND	SIGNALIZED INTERSECTION			

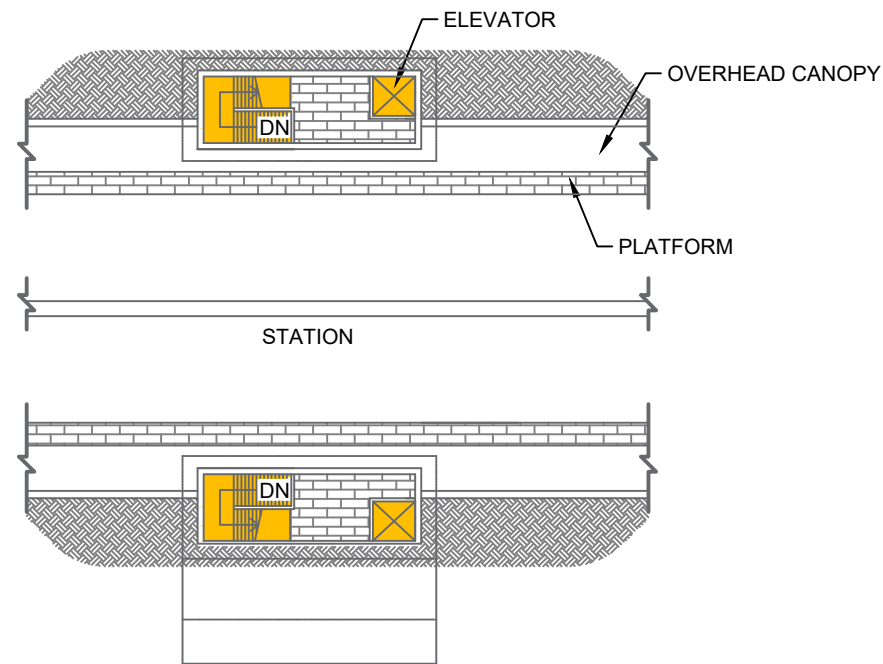
407 TRANSITWAY
WEST OF BRANT STREET TO WEST OF HURONTARIO STREET
G.W.P. 16-20003, CA 2016-E-0038
STATIONS

DRAWING SET
DERRY ROAD STATION
PLATE S-6A
DATE 15/11/2019

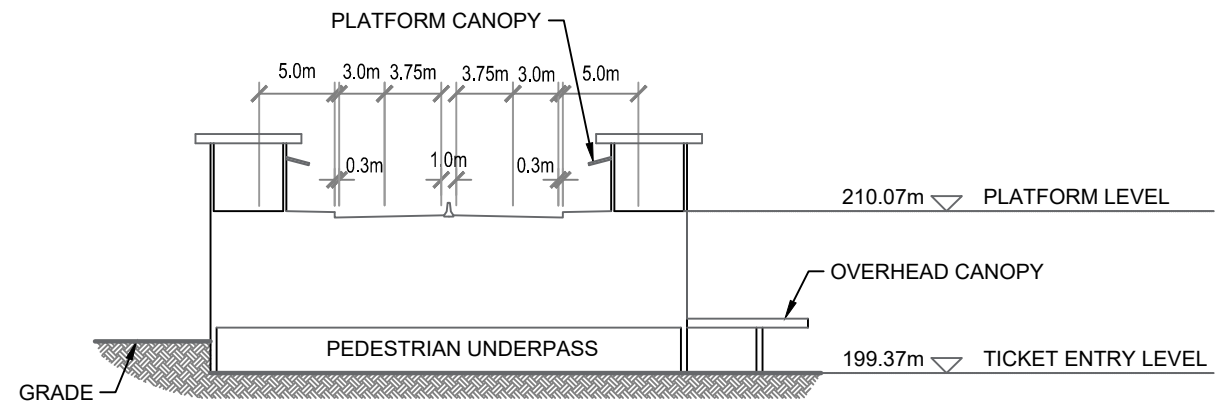
DRAWING NAME: J:\TOR476294\04-MTO 407 TRANSITWAY WC TO BRANTTTLS General\03 - Drawings\7 - Stations\Station layouts\07 TW4 - Derry Rd Station.dwg
CREATED: Jul 16, 2020 4:33pm
MODIFIED: Jul 16, 2020 4:33pm



GROUND FLOOR PLAN
Scale 1:500



PLATFORM LEVEL PLAN
Scale 1:500



SECTION A-A
Scale 1:500

DRAWING NAME: J:\TOR\472834 ON-MTO 407 TRANSITWAY WC TO BRANTTTS General\03 - Drawing\07 - Stations\Station layouts\407 TV4 - Derry Rd Station.dwg
CREATED: RM3
MODIFIED: Dec 09, 2019 3:13pm

LEGEND

